





LANDSLIDE ADVISORY




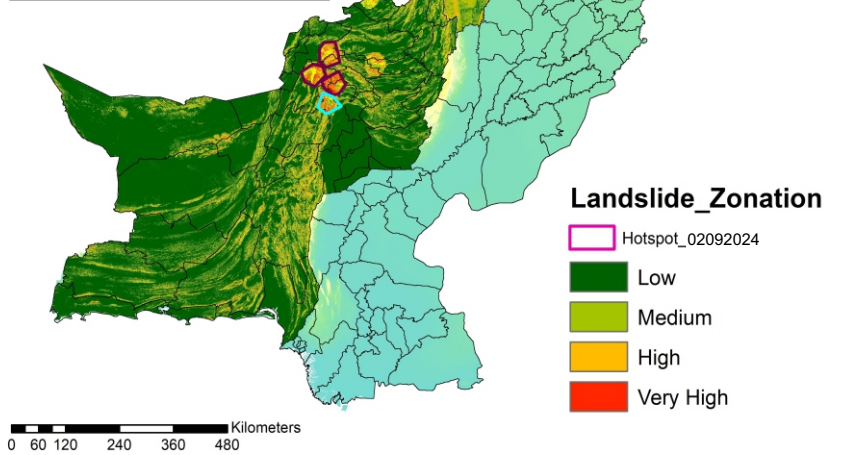
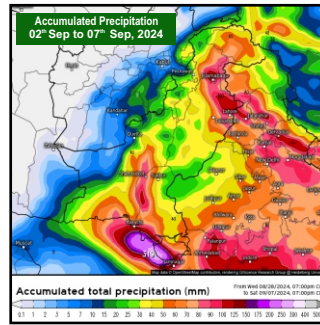
02th Sep to 07th Sep, 2024

FORECAST


 Reference to National Disaster Management Authority Weather Alert dated 02th Sep, 2024, scattered to widespread heavy rainfall is expected in Chitral, Dir, Charbagh, Malakand, Hazara, Haripur, Mansehra, and Abbottabad in KP, while Gilgit, Diamir, Nagar, and Hunza in GB.

 As heavy to moderate rain may persist for some days, localized landslides may occur in very high to moderate risk zones .

 Karakoram Highway along Hunza (approx 50.02kms), at Nagar (approx 58.06kms), at Gilgit and Diamir (approx 54.06kms), at Lower Kohistan (approx 44.03kms), at Upper Kohistan (approx 34.02kms) is at high risk of landslide.



BE PREPARED FOR LANDSLIDE



Peak season is July through December



That last a Few Hours or Several Days

LIKELY IMPACTS OF LANDSLIDE



Road Closures



Isolation of Communities



Structural Damage



Health and Safety Risks

LIKELY EXPOSED AREAS

KHYBER PAKHTUNKHWA

Mingora
Battagram

Swat
Mansehra

Shangla
Haripur

Abottabad
Kohistan

GILGIT BALTIKISTAN

Hunza
Gilgit

Skardu
Nagar

Ghanche
Diamir

AZAD JAMMU & KASHMIR

Muzaffarabad
Haveli Bhattian

BALUCHISTAN

Sherani
Pishin

Zhob
Ziarat


Musakhel
Kalat

Killah Saifullah
Quetta

Mastung

IMMEDIATE ACTION

 It is advised to be watchful of Landslides, Slope failures, Rock falls and Ground Subsidence in high vulnerable zones (encircled) in map, avoid unnecessary travel.

 PDMA, Rescue Services, Armed Forces and leading NGOs / CSOs to ensure availability of personnel / equipment in the indicated areas and be on stand-by for rapid response in case of any forecasted adverse weather systems.

 Stay updated on weather & roads condition through social media and local news.

